



water & sanitation

Department:
Water and Sanitation
REPUBLIC OF SOUTH AFRICA

SUPPLEMENTARY WATER USE INFORMATION PROPERTY WHERE WATER USE OCCURS

DW901 serves to address the following: The property (or properties) where water use(s) is to take place.

• Complete one DW901 form for each property impacted / applicable to a water use registration application.

• Should more than one property owner be applicable to a "property where water occurs" an additional DW902 must be completed for each additional property owner.

1. PROPERTY WHERE WATER USE(S) OCCURS

1.1 Property where water use takes place (farm, stand or community): description as per the Deeds Act if applicable, or name of agricultural holding, farm, township, town or city.

N3 NATIONAL ROAD - N3-02-24

Registration Date (ccyymmdd):

2 0 0 7 0 5 2 1

1.2 Property Type (mark only one with an X)

Agricultural Holding

Erf

Exclusive Use Areas (EUA)

Farm

Sectional Scheme (To Obtain EUA)

Sectional Scheme (to obtain units)

Sectional Scheme Unit

Township

Unspecified

Unsurveyed

1.3 If the property type is unsurveyed, complete the following:

a) Surname and initials of leader of village, community or tribal authority

Initials

b) Local Authority

&/or

c) Magisterial District

&/or

d) Tribal Authority/Council

1.4 If the property type is not equal to unsurveyed, complete the following:

a) Deeds Office

PIETERMARITZBURG KWAZULU-NATAL

b) Registration Division

FT

c) Property No (i.e. Farm No./Erf No./Holding Area No./Scheme No.)

14226

d) Portion of Property

25

e) Title Deed Number

T23814/2007

f) Surveyor-General Cadastral Code

| | | | | |
|---|-------|---------|---------------|-----------|
| 1 | 2 | 3 | 4 | 5 |
| N | 0 F T | 0 0 0 0 | 0 0 1 4 2 2 6 | 0 0 0 2 5 |

1. Refers to the Surveyor's-General Office (T = Pretoria, F = Free State, C = Cape Town & N = Kwazulu-Natal)

2. Major Code (Registration Division)

3. Minor code

4. Property No. (i.e. Farm No./Erf No./Holding Area No./Scheme No.)

5. Portion Number

Note: All fields "left padded with 0"

1.5 Property Area Size

| | | | | | |
|---|---|---|---|---|---|
| 1 | 4 | 4 | 4 | 6 | 8 |
|---|---|---|---|---|---|

Measure Unit:

Hectares Square Meters Acres

1.6 Ownership of the property (mark only one with an X)

- Property owned by applicant (100% Share value)
- Property owned by applicant (Share value less than 100%)
- Property leased by applicant
- The property is communal land

2. PROPERTY OWNER RELATIONSHIP

| Individual (Identity Number or Passport Number) | Company, Business, Partnership or Community (Business Enterprise Registration Number) | Property Owner Name | Property Owner Document Number (Owner's Title Deed Reference Number) | Property Owner and Property Relationship Date | | Owner Share Value % |
|---|---|---|--|---|---------|---------------------|
| | | | | From: | To: | |
| | 1988/009584/30 | SOUTH AFRICAN NATIONAL ROADS AGENCY SOC LIMITED | T23814/2007 | 2007-05-21 | PRESENT | |
| | | | | | | |
| | | | | | | |
| | | | | | | |
| | | | | | | |


3. **DECLARATION BY APPLICANT** (or person that was granted power of attorney by the applicant)

Full names

Surname

DUMISANI MOSES NKABINDE


Signature



Date (ccyy/mm/dd)

20200206

Thumbprint (only if requested)



4. **FOR OFFICE USE ONLY**

Received by:

Surname

Initials

Position / Rank

Signature




Captured on NRWU database (ccyymmdd)

Captured by:

Surname

Initials

Signature



Date stamp of receiving office


Quality Assurance Executed by:

Surname

Initials

Position / Rank

Signature



Date (ccyymmdd)