



water & sanitation

 Department:
 Water and Sanitation
 REPUBLIC OF SOUTH AFRICA

Licensing

 Section 41(1)(a) of the National Water Act
 APPLICATION FOR WATER USE LICENCE


Mark the applicable option(s) with an X and/or complete details where applicable/available

1.	GENERAL INFORMATION			
1.1	Do you have an authorization from the Department of Water & Sanitation in the property in respect of this application? (Issued in terms of the National Water Act (Act No. 36 of 1998).	<input type="checkbox"/> Yes	<input checked="" type="checkbox"/> No	
	Licence number:			
	Register Number			
2.	APPLICANT DETAILS			
2.1	Applicant Type (mark only one block with X)			
	<input type="checkbox"/> Individual (complete 2.2)	<input type="checkbox"/> Provincial Department (complete 2.5)		
	<input checked="" type="checkbox"/> Company, business, partnership or Community (complete 2.3)	<input type="checkbox"/> Water Services Provider or Water Services Authority (complete 2.6)		
	<input type="checkbox"/> National Department (complete 2.4)	<input type="checkbox"/> Water User Association (complete 2.7)		
2.2	If the applicant is an individual			
2.2.1	Title	Surname	Initials	
2.2.2	South African ID (if holder of South African Id) alternatively Passport Number:			
	ID Number or Passport Number			
	Passport Expiry Date (ccyymmdd)			
	Passport Country Of Issue			
2.3	If the applicant is a company, business, partnership or community:			
2.3.1	Name of company, business, partnership or community:			
	THE SOUTH AFRICAN NATIONAL ROADS AGENCY SOC LIMITED (SANRAL)			
2.3.2	Business Enterprise Registration Number	1 9 9 8 9 5 8 4 / 3 0		
2.3.3	Date Established (ccyymmdd)	1 9 9 8 0 5 1 9		
2.3.4	Country Where Established	SOUTH AFRICA		
2.4	If the applicant is a National Department:			

	Datum type	<input type="checkbox"/> Cape (Modified Clarke 1880)	<input checked="" type="checkbox"/> GWS-84								
3.4	Quaternary Drainage Region	<table border="1"> <tr> <td>U</td> <td>6</td> <td>0</td> <td>C</td> </tr> <tr> <td>U</td> <td>6</td> <td>0</td> <td>F</td> </tr> </table>	U	6	0	C	U	6	0	F	
U	6	0	C								
U	6	0	F								
3.5	Select the Applicable Water Management Area										
	01 Limpopo	<input type="checkbox"/>	05 Vaal <input type="checkbox"/> 09 Berg-Olifants								
	02 Olifants	<input type="checkbox"/>	06 Orange <input checked="" type="checkbox"/> Umgeni								
	03 Inkomati-Usuthu	<input type="checkbox"/>	07 Mzimvubu-Tsitsikamma								
	04 Pongola-Umzimkulu	<input type="checkbox"/>	08 Breede-Gouritz								
3.6	Description of Activities In Relation to the Water Use Application (for what purpose):										
	<p>Road sections to undergo construction are:</p> <p><input type="checkbox"/> N3 from Paradise Valley to Mariannhill Toll Plaza, including the M1 and M7 components. The construction works for this section will be broken down into two phases. Phase one will include the upgrade of the N3 between Farningham Interchange and Richmond Road Interchange and will also include the upgrade of the interchanges and relevant crossroads i.e. M7 and M1. Phase two (future works) will include the upgrade of the N3 from Paradise Valley to Farningham Interchange and Richmond Road Interchange to Mariannhill Toll Plaza.</p> <p><input type="checkbox"/> N3 from Mariannhill Toll Plaza to Key Ridge (near Assagay Interchange), including construction of the access road to below the uMhlatuzana Viaduct.</p> <p>In terms of major interchanges on the N3 along this section of road, the following applies:</p> <p><input type="checkbox"/> Farningham I/C (N3/M7)</p> <p><input type="checkbox"/> Richmond Road I/C (N3/M1) including changes to access roads on the M1 approaches.</p> <p><input type="checkbox"/> Mahogany Ridge I/C (N3/M13).</p> <p><input type="checkbox"/> Hans Dettman I/C (M7/M34).</p> <p><input type="checkbox"/> Shongweni I/C (N3/Kassier Road)</p> <p><input type="checkbox"/> Assagay I/C (N3/M13).</p> <p>The work on the M7 approaches to the Farningham I/C will also affect crossroads viz. Thistle and Highlands Roads.</p>										
3.7	Select the applicable Water Use (WU) sector(s) – Purpose of the WU										
	<input type="checkbox"/> Agriculture: Aquaculture	<input type="checkbox"/> Power Generation	<input type="checkbox"/> Commercial Forestry								
	<input type="checkbox"/> Agriculture: Irrigation	<input type="checkbox"/> Recreation	<input type="checkbox"/> Water Supply Service								
	<input type="checkbox"/> Agriculture: Watering Livestock	<input checked="" type="checkbox"/> Development	<input type="checkbox"/> Industrial								
	<input type="checkbox"/> Sanitation	<input type="checkbox"/> Mining	<input type="checkbox"/> Other:								
	If Other is selected, Please Specify:										

DECLARATION BY APPLICANT OR WATER USER

Delete the words that are not applicable I DUMISANI MOSES NKABINDE (FULL NAME(S)) hereby declare that the information provided by me in this application form is, to the best of my knowledge, true and correct.

	Signature	Date (ccyymmdd)	Thumbprint (only if requested)
		2 0 2 0 0 2 0 6	

4. PROPERTY WHERE WATER USE(S) WILL OCCUR

4.1 Name of Property where water use takes place (farm, stand or community): Description as per the Deeds Act if applicable, or Name of agricultural holding, farm, township, town or city. In the event of multiple properties and water uses, please only list one considered to be the main property. The rest of the property details shall be submitted with the water use technical report.

All properties that require licencing are listed in Table 1

Starting Points of N3 where water uses occur First Property that requires licencing	End Points of N3 where water uses occur Last property that requires licencing
Sites : N3-02-01 Location: PINETOWN Property No.: 3095 Owner: SOUTH AFRICAN NATIONAL ROADS AGENCY SOC LIMITED Title Deeds No.: T40660/2004 Surveyor General Cadastral Code: N0FT02600000309500006 Portion of Property: 6 Name of Water Source: Riparian Business Registration No.: 1998/009584/30 Deeds Registration Date: 1998/05/19	Sites : N3-02-24 Location: SUMMERVELD Property No.: 14226 Owner: SOUTH AFRICAN NATIONAL ROADS AGENCY SOC LIMITED Title Deeds No.: T23814/2007 Surveyor General Cadastral Code: N0FT00000001422600025 Portion of Property: 25 Name of Water Source: Valley bottom wetland Business Registration No.: 1998/009584/30 Deeds Registration Date: 2007/05/21

Deeds Registration Date (ccyymmdd):

4.2 Property Type (mark only one with an X)

<input type="checkbox"/> Agricultural Holding <input type="checkbox"/> Exclusive Use Areas (EUA) <input type="checkbox"/> Sectional Scheme (To Obtain EUA) <input type="checkbox"/> Sectional Scheme Unit <input type="checkbox"/> Unspecified <input type="checkbox"/> Erf <input checked="" type="checkbox"/> Farm <input type="checkbox"/> Sectional Scheme (to obtain units) <input type="checkbox"/> Township <input type="checkbox"/> Unsurveyed

4.3 If the property type is unsurveyed, complete the following:

a) Surname and initials of leader of village, community or tribal authority			
<table border="1"> <tr> <td style="width: 60%;"></td> <td style="width: 10%; text-align: center;">Initials</td> <td style="width: 30%;"></td> </tr> </table>		Initials	
	Initials		
b) Local Authority			
&/or			
c) Magisterial District			
&/or			
d) Tribal Authority/Council			

4.4 If the property type is not equal to unsurveyed, complete the following:

a) Deeds Office	
b) Registration Division	
c) Property No (i.e. Farm No./Erf No./ Holding Area No./ Scheme No.)	
d) Portion of Property	
e) Title Deed Number	

5. DETAILS OF PROPERTY OWNER

5.1 Nature of property owner (mark only one block with X)	
<input type="checkbox"/> Individual (complete 5.2)	<input type="checkbox"/> Provincial Department (complete 5.5)
<input checked="" type="checkbox"/> Company, business, partnership or community (complete 5.3)	<input type="checkbox"/> Water Services Provider or Water Services Authority (complete 5.6)
<input type="checkbox"/> National Department (complete 5.4)	<input type="checkbox"/> Water User Association (complete 5.7)

5.2 If property owner is an individual

5.2.1 Surname		Maiden Name						
5.2.2 Initials	<table border="1"> <tr> <td style="width: 15px; height: 15px;"></td> <td style="width: 15px; height: 15px;"></td> <td style="width: 15px; height: 15px;"></td> <td style="width: 15px; height: 15px;"></td> </tr> </table>					Title Mr	Position or official status	
5.2.3 Marital Status (mark only one):	<input type="checkbox"/> Married In Community	<input type="checkbox"/> Married Out Of Community Of Property						

PO BOX 100410			
SCOTTSVILLE			
KWAZULU-NATAL		Postal Code	3 2 0 9

5.10 Street Address (only if different from postal address):

58 VAN ECK PLACE			
MKONDENI			
PIETERMARITZBURG		Postal Code	3 2 0 1

5.11 Contact Telephone Number During Office Hours

Area/cell code	0 3 3	Number	3 9 2 8 1 0 0	Ext	
Alternative contact number					
Area/cell code	0 8 3	Number	2 8 3 6 0 6 4	Ext	


5.12 DECLARATION BY PROPERTY OWNER

5.12.1 Position or official status: (Please specify if Property Owner or Lessee):

(If not the property owner, please submit letter of authority to sign on behalf of the property owner)


REGIONAL MANAGER: EASTERN REGION

I declare that the applicant defined in this application has lawful access to the property and carry out the water use activity or activities related to this application.

	Signature 	Date (ccyymmdd) 2020/02/06	Thumbprint (only if requested)
--	--	-------------------------------	--------------------------------

6.	TERMS & CONDITIONS
6.1	In this License Application Form, unless the context clearly shows a different intention, the words defined below will have the meanings given to them, and similar words or expressions will have corresponding similar meanings:- <ol style="list-style-type: none"> Act means the National Water Act, 1998(Act No 36 of 1998). Property means the property where the water use will take place
6.2.	The Department of Water and Sanitation has a zero tolerance approach to fraud, corruption and any other irregular conduct. I make a commitment to report any potential corrupt activity by any employee of the Department of Water and Sanitation to the National Anti-Corruption Hotline: 0800 701 701, Fax Number: 0800 204 965 and Postal Address: P O Box 582, Umhlanga Rocks,

	Kwazulu-Natal, 432.
6.3	I undertake not to fail to provide access to any books, accounts, documents or assets when required to do so under this Act as provided for in section 151(1)(b) of the National Water Act, 1998 (Act No 36 of 1998).
6.4	I undertake not to use water otherwise than as permitted under this Act as provided for in section 151(1)(a) of the National Water Act, 1998 (Act No 36 of 1998).
6.5	I undertake not to fail or refuse to give data or information, or give false or misleading data or information when required to give information under this Act as provided for in section 151(1)(f) of the National Water Act, 1998 (Act No 36 of 1998).

I declare that agree with the Terms and conditions of this application:			
	Signature	Date (ccyymmdd)	Thumbprint (only if requested)
		2020/02/06	

7. THIS SECTION IS RESERVED FOR OFFICE USE ONLY

7.1 LIST OF SUPPORTING DOCUMENTATION RECEIVED

Mark with an X if these documents have been submitted with this application

Certified Copy of Identity Document (of the Representative and/or an Applicant)	<input type="checkbox"/> There will be a form attached from SANRAL as no Certified ID copy is presented
Certified Copy of Business Registration Certificate (if applicant is a Company)	<input type="checkbox"/>
Certified Copy of Title Deeds Document and/or Permission to Occupy	<input type="checkbox"/> SANRAL is exempt from this
Certified Copy of Letter of Authority/Power of Attorney to sign on behalf of the Prospective Water User	<input type="checkbox"/>
Proof of Payment of Water Licensing Fee (R115)	<input type="checkbox"/> Need to get details. DWS official has indicated that the fee can be paid on the 13 th floor
Certified Copy of BBBEE certificate	<input type="checkbox"/>
Master Layout Plan (optional)	<input type="checkbox"/>

7.2 WATER USE LICENSE QUALITY MANAGEMENT ASSESSMENT

File number (i.e. Office Hardcopy Register File No)	
Received by:	
Surname	
Initials	
Position / Rank	
Signature	Date (ccyymmdd)
Date stamp of receiving office	